

T 19S R 9E M W

A	2	3	4	5	6	7	8	9	10	11	12	13	14	15	16	17	18	19	20	21	22	23	24	25
B	+	+	+		+	+	+		+	+	+		+	+	+		+	+	+		+	+	+	
C	+	6	+		+	5	+		+	4	+		+	3	+		+	2	+		+	1	+	
D	+	+	+		+	+	+		+	+	+		+	+	+		+	+	+		+	+	+	
E																								
F	+	+	+		+	+	+		+	+	+		+	+	+		+	+	+		+	+	+	
G	+	7	+		+	8	+		+	9	+		+	10	+		+	11	+		+	12	+	
H	+	+	+		+	+	+		+	+	+		+	+	+		+	+	+		+	+	+	
J																								
K	+	+	+		+	+	+		+	+	+		+	+	+		+	+	+		+	+	+	
L	+	18	+		+	17	+		+	16	+		+	15	+		+	14	+		+	13	+	
M	+	+	+		+	+	+		+	+	+		+	+	+		+	+	+		+	+	+	
N																								
O	+	+	+		+	+	+		+	+	+		+	+	+		+	+	+		+	+	+	
P	+	19	+		+	20	+		+	21	+		+	22	+		+	23	+		+	24	+	
Q	+	+	+		+	+	+		+	+	+		+	+	+		+	+	+		+	+	+	
R																								
S	+	+	+		+	+	+		+	+	+		+	+	+		+	+	+		+	+	+	
T	+	30	+		+	29	+		+	28	+		+	27	+		+	26	+		+	25	+	
U	+	+	+		+	+	+		+	+	+		+	+	+		+	+	+		+	+	+	
V																								
W	+	+	+		+	+	+		+	+	+		+	+	+		+	+	+		+	+	+	
X	+	31	+		+	32	+		+	33	+		+	34	+		+	35	+		+	36	+	
Y	+	+	+		+	+	+		+	+	+		+	+	+		+	+	+		+	+	+	
Z																								

LEGEND

○ = Corner having information on form 7100-52 in this file.

Legend confirms to Reporting Forms MB '79

FILING INSTRUCTION

File 7100-52 card record by letter and number coordinates behind the file guide for the township in which it falls.

File the 7100-52 card record by letter and then by number i.e., all A cards first, then B cards etc.

The first card behind the file guide (if data have been obtained and recorded) will be card A-1 for N.W. Township Corner, then card A-2 for 1/16 corner then card A-3 for 1/4 corner etc.

USDA-FOREST SERVICE

Index File No. E-25

T 19 S. R. 9-10 E.

Merid. WILLAMETTE

CORNER RECORD (SEARCH)

(Ref. FSM 7151.4)

R.D. Will.

N.F. DESCHUTES

Tract or Survey No. _____

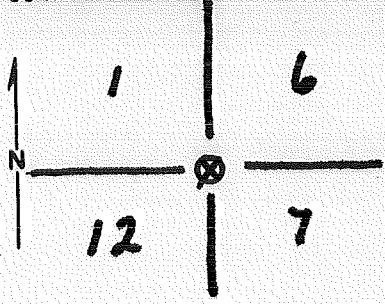
County Deschutes

State OREGON

Cor. No. E-25

See Cor.

CORNER DIAGRAM



DESCRIBE CORNER MONUMENT FOUND

Rotten stake laying on ground (3" above ground) in place / believe to be original

DESCRIBE BEARING TREES OR OTHER OFFICIAL ACCESSORIES FOUND

LP. Pine not ledgible

LP. Pine not ledgible

PHOTO IDENTIFICATION DATA

Photo No. _____
 Filed At. _____
 Object Ident. _____
 Ident. By _____
Signature

PLANE COORDINATE POSITION DATA

State _____ Zone _____
 X _____
 Y _____
 Estab. By _____
Agency

Signature RH. Shoemaker

Title Forester

Division _____

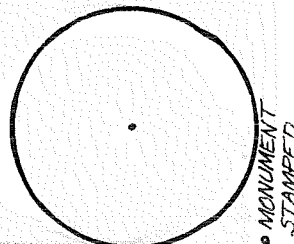
Headquarters _____

Date 7/17/58

D-7100-52 (10/78)

CORNER RECORD (PERPETUATION)

MONUMENT: DESCRIBE NEW MONUMENT SET, OR WORK DONE TO PRESERVE EXISTING MONUMENT



MONUMENT
STAMPED

ACCESSORIES DESCRIBE NEW BT'S WITNESS OBJECTS ETC. ESTABLISHED, OR WORK DONE TO PRESERVE EXISTING EVIDENCE

Work Done By _____ Title _____ Date _____ State Registration No. _____
or Agency _____

Certified Cor. Record Prepared? Yes No Filed At: _____ Date _____

REMARKS

Index File No. T. S., R. E., W.M. Tract or Surv. No. Cor. E-25

Index File No. E-25

CORNER RECORD (SEARCH)

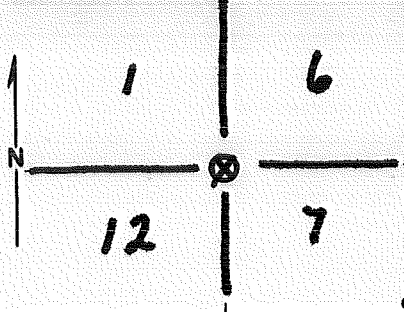
(Ref. FSM 7151.4)

Tract or Survey No. _____ Cor. No. E-25

T 19 S. R. 9-10 E. R.D. Will. County Deschutes Sec. Cor.

Merid. WILLAMETTE N.F. DESCHUTES State OREGON

CORNER DIAGRAM



DESCRIBE CORNER MONUMENT FOUND

Rotten stake laying on ground (3" above ground) in place / believe to be original

DESCRIBE BEARING TREES OR OTHER OFFICIAL ACCESSORIES FOUND

LP. Pine not legible LP. Pine not legible

PHOTO IDENTIFICATION DATA

Photo No. _____
 Filed At. _____
 Object Ident. _____
 Ident. By _____
 Signature _____

DESCRIBE CORNER LOCATION RELATIVE TO NEAR-BY FEATURES, ALSO HOW TO REACH CORNER

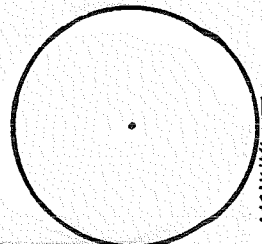
PLANE COORDINATE POSITION DATA

State _____ Zone _____
 X _____
 Y _____
 Estab. By _____
 Agency _____

Signature RH. Shoemaker Title Forester Division _____ Headquarters _____ Date 7/17/58 D-7100-52 (10/70)

CORNER RECORD (PERPETUATION)

MONUMENT: DESCRIBE NEW MONUMENT SET, OR WORK DONE TO PRESERVE EXISTING MONUMENT



MONUMENT
STAMPED

ACCESSORIES DESCRIBE NEW BT'S WITNESS OBJECTS ETC. ESTABLISHED, OR WORK DONE TO PRESERVE EXISTING EVIDENCE

Work Done By _____ Title _____ Date _____ State Registration No. _____
or Agency _____

Certified Cor. Record Prepared ? Yes No Filed At: _____ Date _____

REMARKS

Index File No. T. S., R. E., W.M. Tract or Surv. No. Cor. **E-25**

D-7100-52d (10/78)
USDA-FOREST SERVICE


Index
File No. 2571

CORNER RECORD (SEARCH) Contract or
(Ref. FSM 7151.4) Survey No. _____ Cor. No. V-25

T 19 S. R. 9 E. R.D. BEND County DESCHUTES SE Cor. of
Merid. WILLAMETTE N.F. DESCHUTES State OREGON Section 24

SEE: V-01 T. 19 S., R. 10 E., W.M.

EVIDENCE FOUND



D-7100-52d (10/78)
USDA-FOREST SERVICE

Index
File No. 2573

CORNER RECORD (SEARCH) Contract or
(Ref. FSM 7151.4) Survey No. _____ Cor. No. X-25

T 19 S. R. 9 E. R.D. BEND County DESCHUTES E/4 Cor. of _____
Merid. WILLAMETTE N.F. DESCHUTES State OREGON Section 36

SEE: X-01 T. 19 S., R. 10 E., W.M.

SF/NF

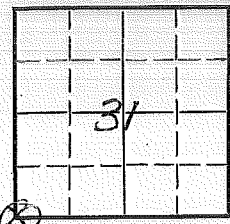


LAND CORNER RECORD

2-1 5680-2

1. T. 19S R. 9E No. 2-1 Cor. SEC Mer. Will State OREGON (Rectangular) N. F. DESCHUTES Dist. BEND

2. Corner Status



3. Original Description _____ Vol. _____ Page _____ Where Recorded _____

4. Description of Corners:

5. Investigation Notes:

SEE: 2-25, T 19S, R 8E, WM

E.V.F.D

7. Photo Identification

Photo No. _____
Ident. By: _____

8. Plane Coordinate Position Data

State _____ Zone _____
X _____
Y _____
Estab. By _____
Field Book No. _____
Where Filed _____

9. Evaluation

Authentic _____
Needs Verif. _____ Monument _____
Re-estab. _____ Survey _____
Land Status _____

6. Signed _____ Title _____ Date _____

PERPETUATION RECORD

10. Monument:

11. Accessories

12. Set By _____ Title _____ License _____ Agency _____ Date _____	13. Recorded By _____ Volume _____ Page _____ (Agency) (Date) (City) (County) (State)
---	---

14. Remarks:

LAND CORNER RECORD

(Rectangular)

1. T. ¹⁹~~20~~ S. R. ^{9E}~~10E~~ No. ~~32~~ Cor. SEC Mer. ^{WM} State ^{Oregon} N. F. ^{Presidents} Dist. ^{Bend}

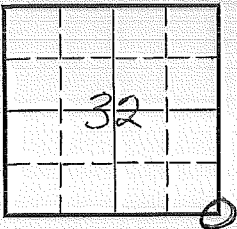
2. Corner Status ^{Z-9}

3. Original Description _____ Vol. _____ Page _____ Where Recorded _____

4. Description of Corners:
*Three in place
Good condition*

5. Investigation Notes:

6. Signed *Leon Brubaker* Title _____ Date *8-25-61*



7. Photo Identification
Photo No. _____
Ident. By: _____

8. Plane Coordinate Position Data
State _____ Zone _____
X _____
Y _____
Estab. By _____
Field Book No. _____
Where Filed _____

9. Evaluation
Authentic _____
Needs Verif. Monument
Re-estab. Survey
Land Status _____

PERPETUATION RECORD

10. Monument:

11. Accessories

Field Book _____ Page _____

12. Set By _____ Title _____

License _____ Agency _____ Date _____

13. Recorded By _____ Volume _____ Page _____

(Agency)

(Date) _____ (City) _____ (County) _____ (State) _____

14. Remarks:


LAND CORNER RECORD

2-13 5680-2

1. T. ~~19~~ S. R. 9E No. ~~33~~ 44 Cor. SEC Mer. W.M. State Oregon (Rectangular) N. F. Deschute Dist. Beno

2. Corner Status 2-13

3. Original Description _____ Vol. _____ Page _____ Where Recorded _____



4. Description of Corners:
Tree in place
Good condition

7. Photo Identification

Photo No. _____
Ident. By: _____

5. Investigation Notes:

4 Bearing trees found

Species:	<u>Ponderosa</u>	<u>PP</u>	<u>PP</u>	<u>PP</u>
Measur:	<u>3'</u>	<u>3'</u>	<u>3'</u>	<u>14"</u>
Bearing	<u>326°</u>	<u>4°</u>	<u>30°</u>	<u>98°</u>
Distance	<u>28'</u>	<u>37'</u>	<u>77'</u>	<u>50'</u>

8. Plane Coordinate Position Data

State _____ Zone _____
X _____
Y _____
Etab. By _____
Field Book No. _____
Where Filed _____

9. Evaluation

Authentic _____
Needs Verif. _____ Monument _____
Re-estab. _____ Survey _____
Land Status _____

6. Signed Leon Beaulieu Title _____ Date 8-25-61

PERPETUATION RECORD

10. Monument:

11. Accessories

Field Book _____ Page _____

12. Set By _____ Title _____
License _____ Agency _____ Date _____

13. Recorded By _____ Volume _____ Page _____
(Agency)
(Date) (City) (County) (State)

14. Remarks:

LAND CORNER RECORD

2-15 5680-2

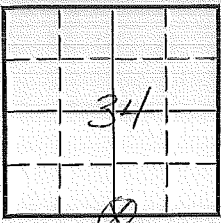
19
7-15
T. ~~S~~ R. 9E No. ~~37~~ Cor.

Mer. WM State Oregon

N. F. Deschutes Dist. Bend

2. Corner Status

3. Original Description Vol. Page Where Recorded



4. Description of Corners:
pile of brush in place
Fair condition
Dimensions above ground 24'

7. Photo Identification

Photo No. _____
Ident. By: _____

5. Investigation Notes:
One Bearing Tree Found
Species: Jackpine
Diameter: 11"
Bearing 166°
Distance 35'

8. Plane Coordinate Position Data

State _____ Zone _____
X _____
Y _____
Estab. By _____
Field Book No. _____
Where Filed _____

9. Evaluation

Authentic _____
Needs Verif. _____ Monument _____
Re-estab. _____ Survey _____
Land Status _____

6. Signed Leon Beaulieu Title _____ Date 9-7-61

PERPETUATION RECORD

10. Monument:

11. Accessories

Field Book _____ Page _____

12. Set By _____ Title _____

License _____ Agency _____ Date _____

13. Recorded By _____ Volume _____ Page _____
(Agency)

(Date) (City) (County) (State)

14. Remarks:

USDA-FOREST SERVICE

Index File No. 2-17

CORNER RECORD (SEARCH)
(Ref. FSM 7151.4)

Tract or Survey No. _____

Cor. No. 2-17

T 19 S. R. 9 E. R.D. _____

County Deschutes

Sec. Cor.

Merid. WILLAMETTE

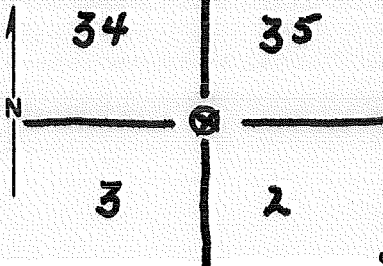
N.F. DESCHUTES

State OREGON

CORNER DIAGRAM

DESCRIBE CORNER MONUMENT FOUND

Not Found



DESCRIBE BEARING TREES OR OTHER OFFICIAL ACCESSORIES FOUND

Metal Post on Pondo P. 12" Diameter on E. side of tree. Cor. bears E.

PHOTO IDENTIFICATION DATA

Photo No. _____
Filed At. _____
Object Ident. _____
Ident. By _____
Signature

DESCRIBE CORNER LOCATION RELATIVE TO NEAR-BY FEATURES, ALSO HOW TO REACH CORNER

BT/S 34
BT/S 3
LP
10"
~~BT~~ SN

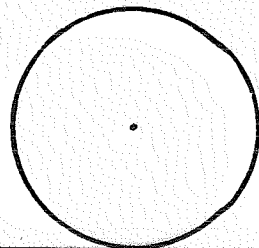
PLANE COORDINATE POSITION DATA

State _____ Zone _____
X _____
Y _____
Estab. By _____
Agency

Signature Chas. A. Bigelow Title FACTM Division _____ Headquarters _____ Date 2/28/55 D-7100-52 (10/78)

CORNER RECORD (PERPETUATION)

MONUMENT: DESCRIBE NEW MONUMENT SET, OR WORK DONE TO PRESERVE EXISTING MONUMENT



MONUMENT
STAMPED

ACCESSORIES DESCRIBE NEW BT'S WITNESS OBJECTS ETC. ESTABLISHED, OR WORK DONE TO PRESERVE EXISTING EVIDENCE

10

Work Done By _____ Title _____ Date _____ State Registration No. or Agency _____

Certified Cor. Record Prepared? Yes No Filed At: _____ Date _____

11

REMARKS

12

Index File No. T. S., R. E., W.M. Tract or Surv. No. Cor.

13

USDA-FOREST SERVICE

Index
File No. 2-17

CORNER RECORD (SEARCH)
(Ref. FSM 7151.4)

Tract or
Survey No.

Cor.
No. 2-17

T 19 S. R. 9 E. R.D. _____

County Deschutes

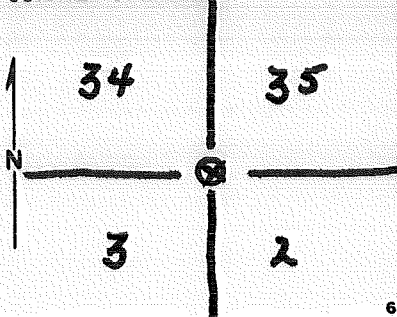
Sec. Cor.

Merid. WILLAMETTE

N.F. DESCHUTES

State OREGON

CORNER DIAGRAM



DESCRIBE CORNER MONUMENT FOUND

Not Found

DESCRIBE BEARING TREES OR OTHER OFFICIAL ACCESSORIES FOUND

Metal Post on Pondo P. 12" Diameter on E. side of tree. Cor. bears E.

PHOTO IDENTIFICATION DATA

Photo No. _____

Filed At. _____

Object Ident. _____

Ident. By _____

Signature

PLANE COORDINATE POSITION DATA

State _____ Zone _____

X _____

Y _____

Estab. By _____

Agency

DESCRIBE CORNER LOCATION RELATIVE TO NEAR-BY FEATURES, ALSO HOW TO REACH CORNER

**BT/S 34
Snag
36"
NW**

**BT/S 3
LP
10"
~~BT~~ SW**

Signature **Chas. A. Bigelow**

Title **FACTM**

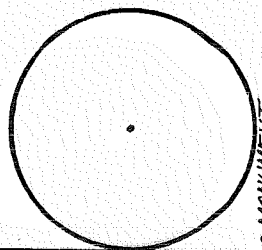
Division _____

Headquarters _____

Date **2/28/55** D-7100-52 (10/78)

CORNER RECORD (PERPETUATION)

MONUMENT: DESCRIBE NEW MONUMENT SET, OR WORK DONE TO PRESERVE EXISTING MONUMENT



ACCESSORIES DESCRIBE NEW BT'S WITNESS OBJECTS ETC. ESTABLISHED, OR WORK DONE TO PRESERVE EXISTING EVIDENCE

10

Work Done By _____ Title _____ Date _____ State Registration No. or Agency _____

Certified Cor. Record Prepared? Yes No Filed At _____ Date _____

11

REMARKS

Index File No.

T.

S., R.

E., W.M.

Tract or Surv. No.

Cor.

12

13

USDA-FOREST SERVICE

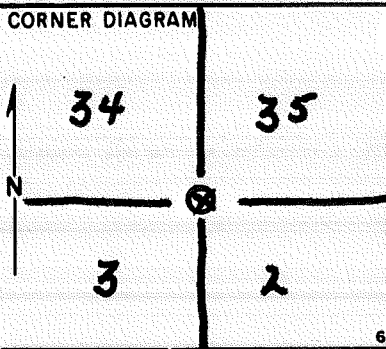
Index File No. 2-17

CORNER RECORD (SEARCH)
(Ref. FSM 7151.4)

Tract or Survey No. _____ Cor. No. 2-17

T 19 S. R. 9 E. R.D. _____ County Deschutes Sec. Cor.

Merid. WILLAMETTE N.F. DESCHUTES State OREGON



DESCRIBE CORNER MONUMENT FOUND
Not Found

PHOTO IDENTIFICATION DATA
Photo No. _____
Filed At. _____

DESCRIBE BEARING TREES OR OTHER OFFICIAL ACCESSORIES FOUND
Metal Post on Pondo P. 12" Diameter on E. side of tree. Cor. bears E.

Object Ident. _____
Ident. By _____
Signature

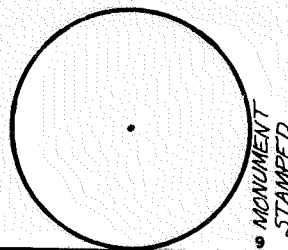
DESCRIBE CORNER LOCATION RELATIVE TO NEAR-BY FEATURES, ALSO HOW TO REACH CORNER
BT/534
BT/93
LP
10"
SW

PLANE COORDINATE POSITION DATA
State _____ Zone _____
X _____
Y _____
Estab. By _____
Agency

Signature Chas. A. Bigelow Title FACTM Division _____ Headquarters _____ Date 2/28/55 D-7100-52 (10/50)

CORNER RECORD (PERPETUATION)

MONUMENT: DESCRIBE NEW MONUMENT SET, OR WORK DONE TO PRESERVE EXISTING MONUMENT



ACCESSORIES DESCRIBE NEW BT'S WITNESS OBJECTS ETC. ESTABLISHED, OR WORK DONE TO PRESERVE EXISTING EVIDENCE

Work Done By _____ Title _____ Date _____ State Registration No. _____
or Agency _____ 10

Certified Cor. Record Prepared? Yes No Filed At: _____ Date _____ 11

REMARKS

Index File No. T. S., R. E., W.M. Tract or Surv. No. Cor. 12

LAND CORNER RECORD

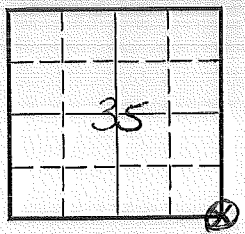
2-21

5680-2

1. T. ¹⁹~~20~~ S. R. ⁹⁶~~95~~ No. ~~13~~ Cor. Sec. Mer. WM State Oregon (Rectangular) N. F. Washington Dist. Bend

2. Corner Status Z-21

3. Original Description _____ Vol. _____ Page _____ Where Recorded _____



4. Description of Corners:
Pile of Rocks in Plow
condition Good

5. Investigation Notes:
one Bearing tree found
Species: Ponderosa
Diameter: 14"
Bearing: 206°
Distance: 6'

7. Photo Identification

Photo No. _____
Ident. By: _____

8. Plane Coordinate Position Data

State _____ Zone _____
X _____
Y _____
Estab. By _____
Field Book No. _____
Where Filed _____

9. Evaluation

Authentic _____
Needs Verif. _____ Monument _____
Re-estab. _____ Survey _____
Land Status _____

6. Signed Leon Beaulieu Title _____ Date 8-23-61

PERPETUATION RECORD

10. Monument:

11. Accessories

Field Book _____ Page _____

12. Set By _____ Title _____

License _____ Agency _____ Date _____

13. Recorded By _____ Volume _____ Page _____
(Agency)

(Date) (City) (County) (State)

14. Remarks:

Index

File No. _____

CORNER RECORD (SEARCH)

(Ref. FSM 7151.4)

Tract or

Survey No. _____

Cor.

No. 2-25

T 19 S. R. 9 E. R.D. _____

BEND

County

DESCH.

SEC. COR.

Merid. WILLAMETTE

N.F.

DESCHUTES

State

OREGON

SEE: 2-01
T195 R10E

Ch.
S. 19 E. 9
BT
Fd 1952